

CAT ILS Marlowe Airport

Runway 27

- Cat I** 269° for 321 m, then turn left for 185° 62 m
Cat II 269° for 208 m, then turn right for 360° 112 m
Cat IIIa 269° for 589 m, then turn left for 148° 202 m
Cat IIIb 269° for 589 m, then 250° 282 m

Runway 09

- Cat I** 89° for 404 m, then turn right for 179° 164 m
Cat II 89° for 740 m, then turn left for 89° 270 m
Cat IIIa 89° for 359 m, then turn left for 89° 269 m
Cat IIIb 89° for 359 m, then turn left for 89° 107 m

VOR MUN

Position of VOR MUN

N 48° 10.822
 E011° 48.975

(There's a cache called „Fly: VOR MUN“)

Hints



















- Stage 1 vf arne ng gur gbire
 Stage 6 aj bs naq haqre gur oevqtr

Decryption Key
 A|B|C|D|E|F|G|H|I|J|K|L|M

 N|O|P|Q|R|S|T|U|V|W|X|Y|Z

Burquin Radar

The stage „Burquin Radar“ has no reflector.

Symbol	Länge (m)	Symbol	Richtung (Grad)	Squawk
	110		12	0100
	175		47	0244
	210		81	0321
	280		97	0642
	325		112	0531
	360		143	0333
	405		165	0726
	450		187	0650
	510		202	0370